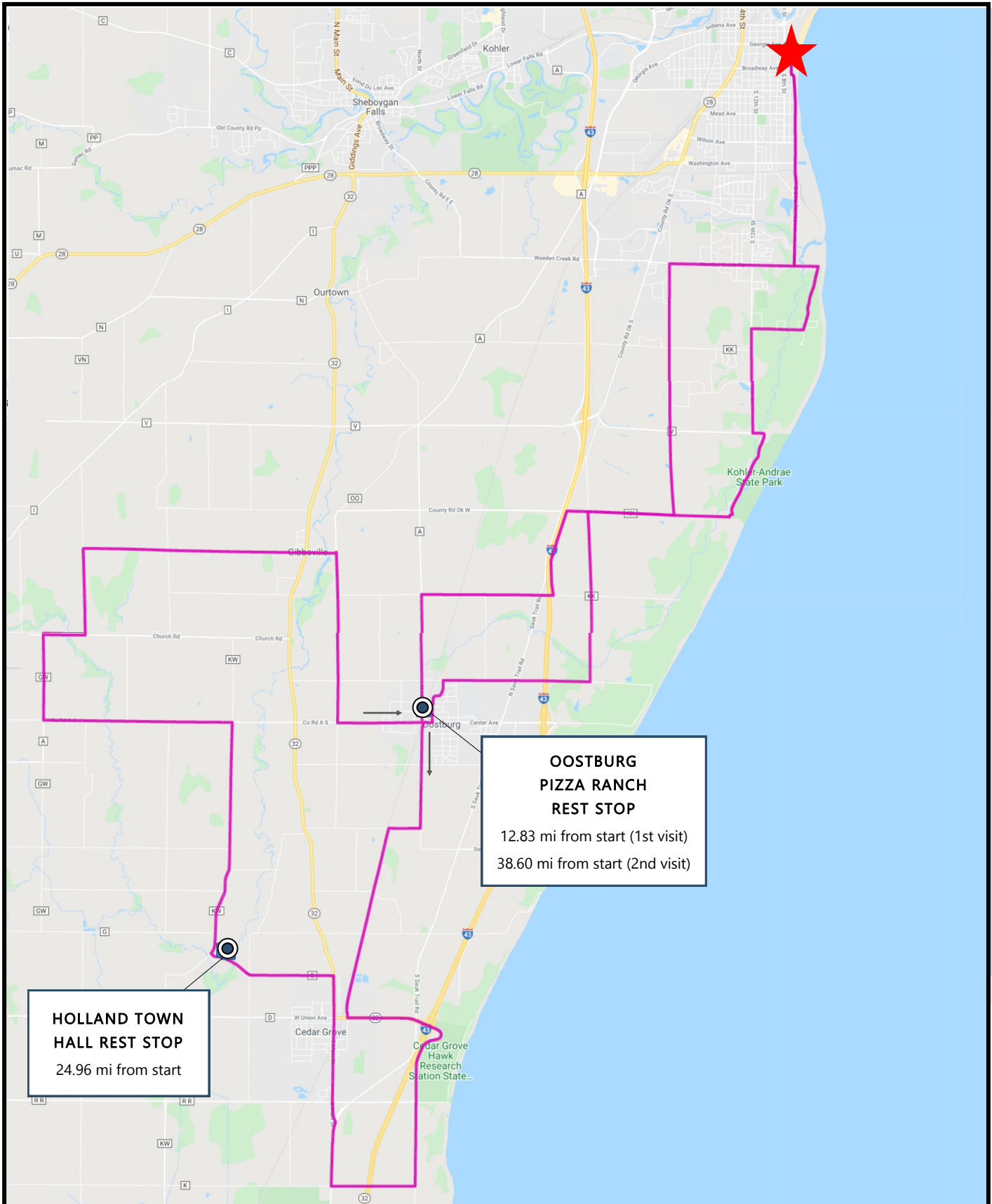




# The Salvation Ride

## July 10, 2021

### 50 Mile Route






# The Salvation Ride

## July 10, 2021

### 50 Mile Route



| LINE | MILE MARKER | TURN |  | DIRECTION  | DISTANCE |
|------|-------------|------|---|--|----------|
| 1    | 0           |      | S   | Leaving King Park event site head South on S. 7 <sup>th</sup> Street following curve as it becomes Lakeshore Drive | 0.15     |
| 2    | .15         |      | S   | Continue South on Lakeshore Drive  | 2.29     |
| 3    | 2.44        | ←    | E   | LEFT - EAST on Weeden Creek Road (Co Rd EE)  | 0.29     |
| 4    | 2.73        | ⇒    | S   | RIGHT - SOUTH on Evergreen Drive   | 0.79     |
| 5    | 3.52        | ⇒    | W   | RIGHT - WEST on Indian Mound Road  | 0.62     |
| 6    | 4.14        | ←    | S   | LEFT - SOUTH on S 12 <sup>th</sup> Street  | 1.26     |
| 7    | 5.40        | ←    | E   | LEFT - EAST on Beach Park Lane   | 0.25     |
| 8    | 5.65        | ⇒    | S   | RIGHT - SOUTH to Kohler-Andrae State Park entrance continuing on Beach Park Lane                                   | 0.94     |
| 9    | 6.59        | ⇒    | W   | RIGHT - WEST on Old Park Road to exit the Park   | 0.06     |
| 10   | 6.65        |      | W   | Continue West on Old Park Road   | 1.68     |
| 11   | 8.33        | ←    | S   | LEFT - SOUTH on Co Rd KK (Middle Road)   | 2.01     |
| 12   | 10.34       | ⇒    | W   | RIGHT - WEST continuing on Co Rd KK (Town Line Road)   | 1.76     |
| 13   | 12.10       | ←    | S   | LEFT - SOUTH on N 8 <sup>th</sup> Street   | 0.18     |
| 14   | 12.28       | ⇒    | S   | Follow curve to the RIGHT continue South onto Indiana Avenue   | 0.15     |
| 15   | 12.43       |      | S   | Continue South onto N 9 <sup>th</sup> Street   | 0.25     |
| 16   | 12.68       | ⇒    | W   | RIGHT - WEST on Center Avenue to <b>Pizza Ranch REST STOP (1st visit)</b>  | 0.15     |
| 17   | 12.83       |      | S   | Leaving Rest Stop, head South on S 10 <sup>th</sup> Street   | 0.50     |
| 18   | 13.33       |      | S   | Continue South onto DeWitt Road  | 0.72     |
| 19   | 14.05       | ⇒    | W   | RIGHT - WEST on Hoftiezer Road   | 0.37     |
| 20   | 14.42       | ←    | S   | LEFT - SOUTH on Interurban Trail   | 2.33     |
| 21   | 16.75       | ←    | E   | LEFT - EAST on Union Avenue (which becomes Sauk Trail Road)  | 1.14     |
| 22   | 17.89       |      | E   | Cross over I-43 following Sauk Trail Road as it heads East and then curves South                                   | 2.00     |
| 23   | 19.89       | ⇒    | W   | RIGHT - WEST on Pebble Beach Road  | 1.01     |
| 24   | 20.90       | ⇒    | N   | RIGHT - NORTH on Co Rd LL  | 0.76     |
| 25   | 21.66       | ←    | N   | LEFT - NORTH on S Main Street (Co Rd LL )  | 1.49     |
| 26   | 23.15       |      | N   | Continue North on N Main Street  | 0.27     |
| 27   | 23.42       | ←    | W   | LEFT - WEST on Co Rd G to <b>Holland Town Hall REST STOP</b>   | 1.54     |
| 28   | 24.96       |      | W   | Leaving Rest Stop, continue West on Co Rd G  | 0.04     |
| 29   | 25.00       | ⇒    | N   | RIGHT - NORTH on Co Rd KW  | 2.76     |
| 30   | 27.76       | ←    | W   | LEFT - WEST on Co Rd AS  | 2.26     |
| 31   | 30.02       | ⇒    | N   | RIGHT - NORTH on Co Rd GW  | 1.02     |
| 32   | 31.04       | ⇒    | E   | RIGHT - EAST on Church Road  | 0.50     |
| 33   | 31.54       | ←    | N   | LEFT - NORTH on Leynse Road  | 1.01     |
| 34   | 32.55       | ⇒    | E   | RIGHT - EAST on Co Rd OO   | 3.02     |
| 35   | 35.57       | ⇒    | S   | Sharp RIGHT - SOUTH on Century Lane Road   | 1.52     |




# The Salvation Ride

## July 10, 2021

### 50 Mile Route



| LINE | MILE MARKER | TURN |  | DIRECTION  | DISTANCE |
|------|-------------|------|---|--|----------|
| 36   | 37.09       |      | S   | Continue South on Gibbons Road   | 0.50     |
| 37   | 37.59       | ←    | E   | LEFT - EAST on Co Rd AS  | 0.41     |
| 38   | 38.00       |      | E   | Continue East on Center Avenue to <b>Pizza Ranch REST STOP (2nd visit)</b> | 0.60     |
| 39   | 38.60       |      | N   | Leaving Rest Stop, head North on N. 10th Street                            | 1.41     |
| 40   | 40.03       |      | N   | Continue North on Co Rd A  | 0.08     |
| 41   | 40.11       | ⇒    | E   | RIGHT - EAST on Wilson Lima Road   | 1.57     |
| 42   | 41.68       | ←    | N   | LEFT - NORTH on Sauk Trail Road  | 1.11     |
| 43   | 42.79       | ⇒    | E   | RIGHT - EAST on Old Park Road  | 1.19     |
| 44   | 43.98       | ←    | N   | LEFT - NORTH on Moenning Road (Co Rd KK)                                   | 3.02     |
| 45   | 47.00       | ⇒    | E   | RIGHT - EAST on Weeden Creek Road  | 1.48     |
| 46   | 48.48       | ←    | N   | LEFT - NORTH on Lakeshore Drive  | 2.30     |
| 47   | 50.78       |      | N   | Continue NORTH as Lakeshore Drive becomes S 7 <sup>th</sup> Street         | 0.15     |
| 48   | 50.93       |      | ★   | ARRIVE AT KING PARK EVENT SITE AND ENJOY LUNCH                             |          |

Thank you for Riding for a Reason in the 7th annual Salvation Ride



DOING THE MOST GOOD<sup>®</sup>