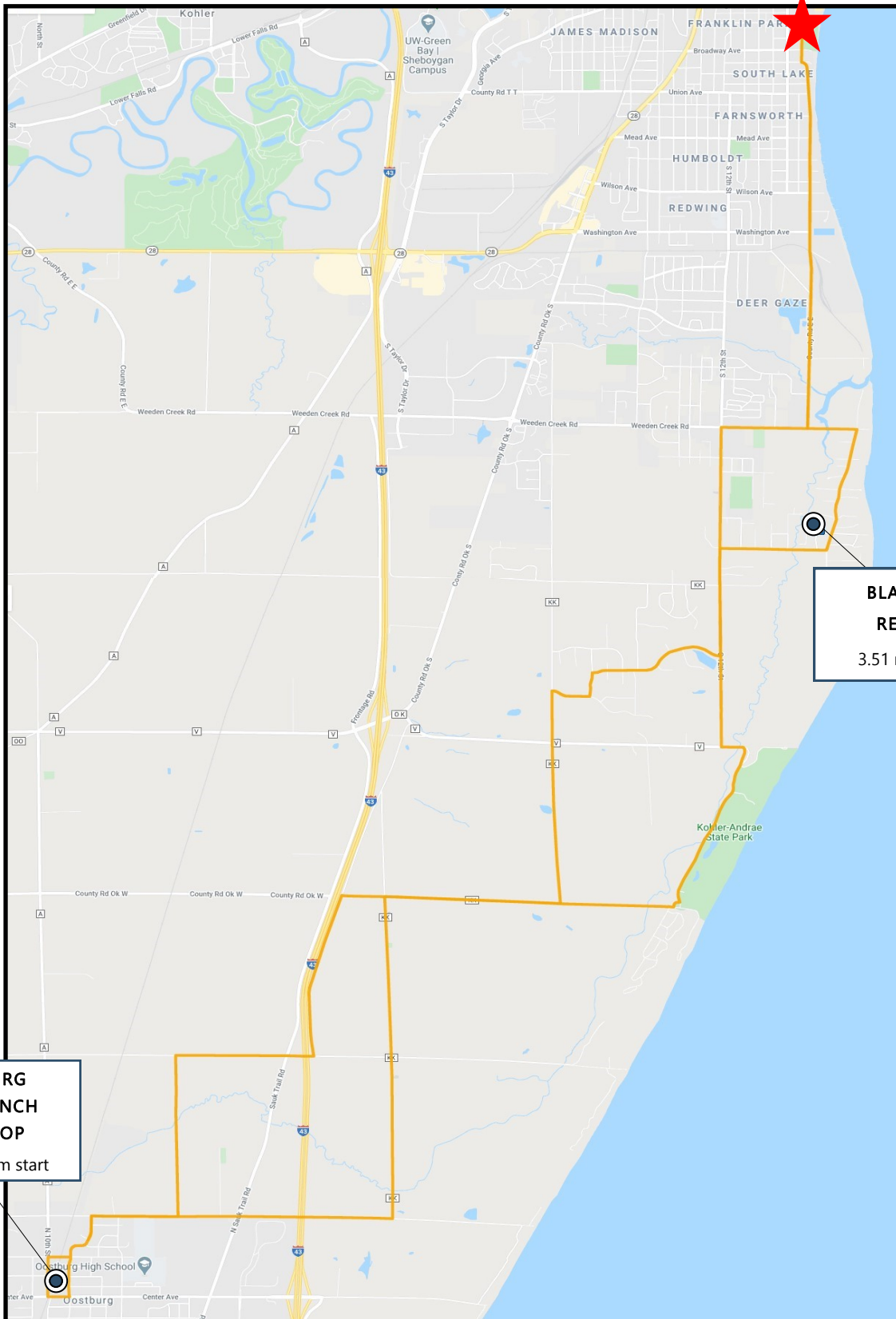




The Salvation Ride

July 10, 2021

25 Mile Route



**BLACK RIVER
REST STOP**
3.51 mi from start

**OOSTBURG
PIZZA RANCH
REST STOP**
12.83 mi from start
































The Salvation Ride

July 10, 2021

25 Mile Route



LINE	MILE MARKER	TURN		DIRECTION	DISTANCE
1	0		S	Leaving King Park event site head South on S. 7 th Street following curve as it becomes Lakeshore Drive	0.15
2	.15		S	Continue South on Lakeshore Drive	2.29
3	2.44		E	LEFT - EAST on Weeden Creek Road (Co Rd EE)	0.29
4	2.73		S	RIGHT - SOUTH on Evergreen Drive to Black River REST STOP	0.78
5	3.51		W	Leaving Rest Stop, take immediate RIGHT heading WEST on Indian Mound Road	0.62
6	4.13		S	LEFT - SOUTH on S 12 th Street	1.27
7	5.40		E	LEFT - EAST on Beach Park Lane	0.25
8	5.65		S	RIGHT - SOUTH to Kohler-Andrae State Park entrance continuing on Beach Park Lane	0.94
9	6.59		W	RIGHT - WEST on Old Park Road to exit Park	0.06
10	6.65		W	Continue West on Old Park Road	1.68
11	8.33		S	LEFT - SOUTH on Co Rd KK (Middle Road)	2.01
12	10.34		W	RIGHT - WEST continuing on Co Rd KK (Town Line Road)	1.76
13	12.10		S	LEFT - SOUTH on N 8 th Street	0.18
14	12.28		S	Follow curve to the RIGHT continuing South onto Indiana Avenue	0.15
15	12.43		S	Continue South onto N 9 th Street	0.25
16	12.68		W	RIGHT - WEST on Center Avenue to Pizza Ranch REST STOP	0.15
17	12.83		W	Leaving Rest Stop, head West on Center Avenue	0.03
18	12.86		N	RIGHT - NORTH on Co Rd A (N. 10 th Street)	0.19
19	13.05		E	RIGHT - EAST on Wisconsin Avenue	0.14
20	13.19		N	LEFT - NORTH on Indiana Avenue	0.14
21	13.33		N	Continue North on N 8 th Street	0.18
22	13.51		E	RIGHT - EAST on Co Rd KK (Town Line Road)	0.51
23	14.02		N	LEFT - NORTH on Minderhaud Road	1.01
24	15.03		E	RIGHT - EAST on Wilson Lima Road	0.80
25	15.83		N	LEFT - NORTH on Sauk Trail Road	1.04
26	16.87		E	RIGHT - EAST on Old Park Road	1.27
27	18.14		N	LEFT - NORTH on Moenning Road (Co Rd KK)	1.32
28	19.46		E	RIGHT - EAST on Schinker Creek Road	0.23
29	19.69		N	LEFT - NORTH on Lone Oak Drive	0.15
30	19.84		W	RIGHT - WEST on Terry Andrae Avenue	0.83
31	20.67		N	LEFT - NORTH on S 12 th Street	1.44
32	22.11		E	RIGHT - EAST on Weeden Creek Road	0.50
33	22.61		N	LEFT - NORTH on Lakeshore Drive	2.30
34	24.91		N	Continue NORTH as Lakeshore Drive becomes S 7 th Street	0.16
35	25.07			ARRIVE AT KING PARK EVENT SITE AND ENJOY LUNCH	