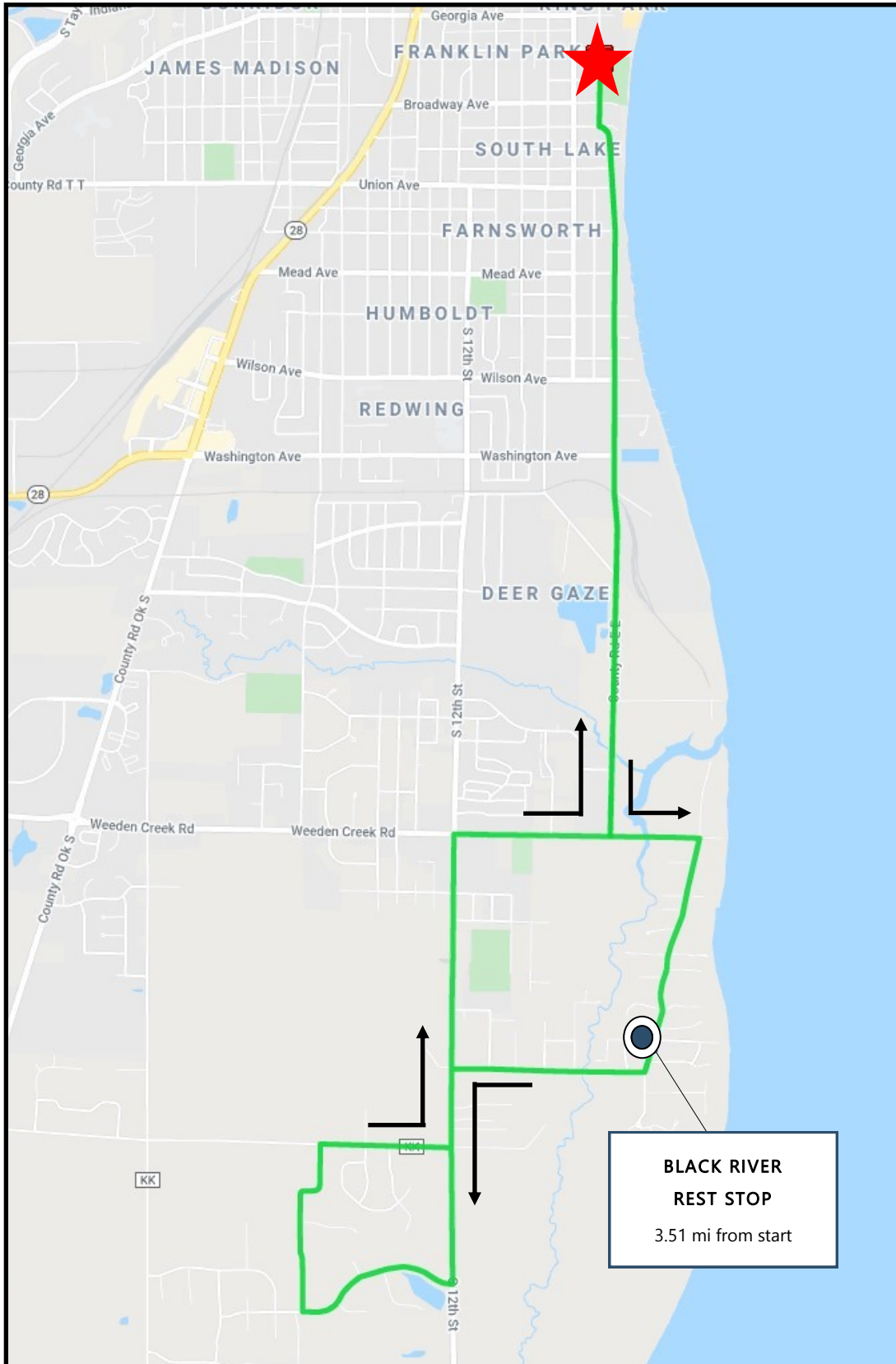




# The Salvation Ride

## July 10, 2021

### 10 Mile Route







# The Salvation Ride

## July 10, 2021

### 10 Mile Route



LINE	MILE MARKER	TURN		DIRECTION	DISTANCE
1	0		S	Leaving King Park event site head South on S. 7 <sup>th</sup> Street following curve as it becomes Lakeshore Drive	0.15
2	.15		S	Continue South on Lakeshore Drive	2.29
3	2.44	←	E	LEFT - EAST on Weeden Creek Road (Co Rd EE)	0.29
4	2.73	⇒	S	RIGHT - SOUTH on Evergreen Drive to <b>Black River REST STOP</b>	0.78
5	3.51	⇒	W	Leaving Rest Stop, take immediate RIGHT heading WEST on Indian Mound Road	0.62
6	4.13	←	S	LEFT - SOUTH on S 12 <sup>th</sup> Street	0.69
7	4.82	⇒	W	RIGHT - WEST on Terry Andrae Avenue	0.55
8	5.37	⇒	N	RIGHT - NORTH on S 18 <sup>th</sup> Street which becomes Garden Grove Drive	0.59
9	5.96	⇒	E	RIGHT - EAST on Stahl Road (Co Rd KK)	0.43
10	6.39	←	N	LEFT - NORTH on S. 12 <sup>th</sup> Street	1.00
11	7.39	⇒	E	RIGHT - EAST on Weeden Creek Road	0.50
12	7.89	←	N	LEFT - NORTH on Lakeshore Drive	2.30
13	10.19		N	Continue NORTH as Lakeshore Drive becomes S 7 <sup>th</sup> Street	0.15
14	10.34			ARRIVE AT KING PARK EVENT SITE AND ENJOY LUNCH	

Thank you for Riding for a Reason in the 7th annual Salvation Ride



DOING THE MOST GOOD