

THE SALVATION RIDE

TURN X TURN DIRECTIONS

100 Mile Route



LINE	TURNS		MILES	DIRECTIONS	TOTAL
1		S		Leaving event site, head SOUTH on S 7 th Street, following curve as it becomes Lakeshore Drive	.15
2	^	S	2.3	Continue SOUTH on Lakeshore Drive	2.45
3	←	E	.28	LEFT - EAST on Weeden Creek Road (Co Rd EE)	2.73
4	→	S	.78	RIGHT - SOUTH on Evergreen Drive	3.51
5	→	W	.62	RIGHT - WEST on Indian Mound Road	4.13
6	←	S	1.22	LEFT - SOUTH on S 12 th Street	5.35
7	→	W	1.04	RIGHT -WEST on Co Rd V	6.39
8	←	S	1	LEFT -SOUTH on Co Rd KK (Moening Road)	7.39
9	→	W	1.02	RIGHT -WEST continuing on Co Rd KK (Old Park Road)	8.41
10	←	S	2.01	LEFT -SOUTH continuing on Co Rd KK (Middle Road)	10.42
11	→	W	2.02	RIGHT -WEST continuing on Co Rd KK (Town Line Road)	12.44
12	←	S	.39	LEFT -SOUTH on Co Rd A to Pizza Ranch REST STOP	12.83
13	^	S	.64	Leaving Rest Stop, cross Main Street heading SOUTH on 10 th Street	13.47
14	→	W	.14	RIGHT -WEST on DeMaster Road	13.61
15	←	S	3.13	LEFT -SOUTH onto the Interurban Trail	16.74
16	←	E	1.24	LEFT -EAST on Union Avenue (which becomes Sauk Trail Road)	17.98
17	^	E	4.94	Cross over I-43 following Sauk Trail Road as it heads EAST	22.92
18	→	W	.46	RIGHT -WEST on Co Rd D to Harrington Beach REST STOP	23.38

Continued on back

THE SALVATION RIDE

TURN X TURN DIRECTIONS

100 Mile Route




LINE	TURNS		MILES	DIRECTIONS	TOTAL
19	←	W	.54	Leaving Rest Stop go LEFT continuing to head WEST on Co Rd D	23.92
20	←	S	3.01	LEFT - SOUTH on Lake Church Rd.	26.93
21	→	W	2.25	RIGHT - WEST on Co Rd P, crossing over I-43	29.18
22	←	S	3.2	LEFT - SOUTH onto the Interurban Trail	32.38
23	→	W	.5	RIGHT - WEST on Highland Drive	32.88
24	→	N	.07	RIGHT - NORTH on Co Rd H	32.95
25	→	N	12.17	RIGHT -NORTH on Co Rd KW	45.12
26	→	E	.06	RIGHT -EAST on Co Rd G to Holland Town Hall REST STOP	45.18
27	←	W	.06	Leaving Rest Stop, go LEFT continuing to head WEST on Co Rd G	45.24
28	→	N	.78	Stay to the RIGHT on the curve heading NORTH on Co Rd. KW	46.02
29	←	W	.71	LEFT -WEST on Hoitink Road	46.73
30	→	N	2.01	RIGHT -NORTH on Rauwerdink Road	48.74
31	←	W	.5	LEFT -WEST on Co Rd A	49.24
32	→	N	1.02	RIGHT -NORTH on Mentink Road	50.26
33	←	W	.51	LEFT -WEST on Co Rd W (Church Road)	50.77
34	→	N	2.02	RIGHT -NORTH on Co Rd OO (Leynese Road)	52.79
35	→	NE	.67	RIGHT -NORTHEAST on Co Rd I to Lima Town Hall REST STOP	53.46
36	→	NE	.36	Leaving Rest Stop, Go RIGHT continuing to head NORTHEAST on Co Rd I	53.82

THE SALVATION RIDE

TURN X TURN DIRECTIONS

100 Mile Route



LINE	TURN		MILES	DIRECTIONS	TOTAL
37	←	W	1.51	LEFT -WEST on Co Rd V	55.33
38	→	N	1.50	RIGHT -NORTH on Co Rd M	56.83
39	→	NE	.7	RIGHT -NORTHEAST on Highway 28	57.53
40	←	N	1.07	LEFT -NORTH onto Co Rd M	58.6
41	→	E	.04	RIGHT -EAST on Sumac Road	58.64
42	←	N	.54	LEFT -NORTH on Co Rd M	59.18
43	←	W	1.82	LEFT -WEST on Co Rd PP	61
44	→	N	4.46	RIGHT -NORTH on Willow Road	65.46
45	→	E	.23	RIGHT -EAST on Co Rd JM to Johnsonville – Laack’s Ballroom REST STOP	65.69
46	←	E	.8	Leaving Rest Stop, go LEFT continuing to head EAST on Co Rd. JM	66.49
47	←	N	2.6	LEFT -NORTH on Co Rd M	69.09
48	→	E	.98	RIGHT -EAST on Co Rd A	70.07
49	←	N	1.01	LEFT -NORTH on Co Rd M	71.08
50	→	E	5	RIGHT -EAST on Co Rd FF (Union Rd)	76.08
51	←	N	4.01	LEFT -NORTH on Co Rd Y	80.09
52	→	E	1.68	RIGHT -EAST on S Cleveland Road	81.77
53	←	N	.32	LEFT -NORTH on Linden Street to Village of Cleveland REST STOP	82.09
54	←	E	1	Leaving Rest Stop, go LEFT on Co Rd XX (Washington Avenue) heading EAST	83.09












Continued on back

THE SALVATION RIDE

TURN X TURN DIRECTIONS

100 Mile Route



LINE	TURNS		MILES	DIRECTIONS	TOTAL
55		S	9.47	RIGHT -SOUTH on Birch Street (Co Rd LS)	92.56
56		E	1.25	LEFT -EAST on Eisner Avenue which becomes N 8 th Street	93.81
57		E	.91	LEFT -EAST on North Avenue which becomes N 3 rd Street	94.72
58		E	.29	LEFT -EAST on Park Avenue	95.01
59		E	1.41	LEFT -EAST on Broughton Drive	96.42
60		W	.18	RIGHT -WEST on Pennsylvania Avenue	96.6
61		S	.45	LEFT -SOUTH on Riverfront Drive	97.05
62		S	.13	LEFT -SOUTH on 8 th Street	97.18
63		E	.08	Enter the Roundabout, Take the 3 rd exit EAST onto Indiana Avenue	97.26
64		S	.44	RIGHT - SOUTH on S. 7 th Street to event site and the FINISH LINE	97.7

THE SALVATION RIDE

TURN X TURN DIRECTIONS

100 Mile Route

